

# DRAFT 3

## Elementary School Redistricting: Draft 3













District	Working Draft Students	Capacity	Over Capacity
Bishop	370	368	2
Brackett	440	437	3
Dallin	401	391	10
Hardy	348	368	-20
Peirce	262	276	-14
Stratton	370	345	25
Thompson	372	380	-8

Existing Student total valid as of November 2011. Working Draft Student totals created using GIS and represents total students living within the proposed school district.

## WORKING DRAFT Elementary School Redistricting: January 2012 Draft 3

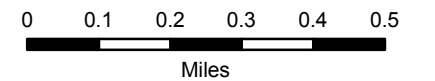
Town of Arlington, MA

### LEGEND

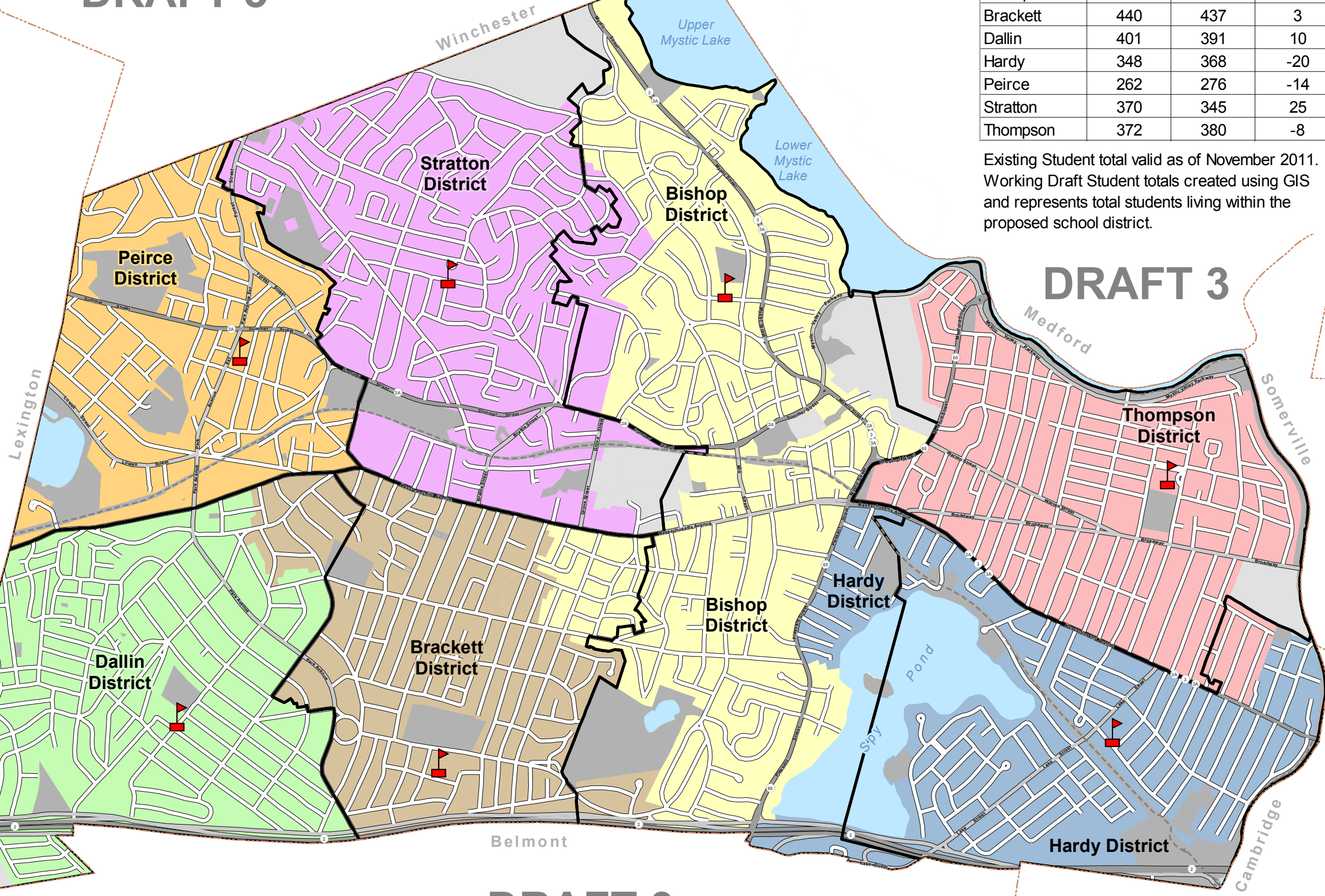
-  Existing District
- Proposed School District**
-  Bishop
-  Brackett
-  Dallin
-  Hardy
-  Peirce
-  Stratton
-  Thompson
-  Elementary School
-  Minuteman Bikeway
-  Protected Property
-  Other Open Space



Note map orientation



Student population totals from November 2011. School district boundaries created by Arlington GIS Office. Map for planning purposes only and created by Arlington GIS Office, 1/17/2012.



# DRAFT 3

# DRAFT 3